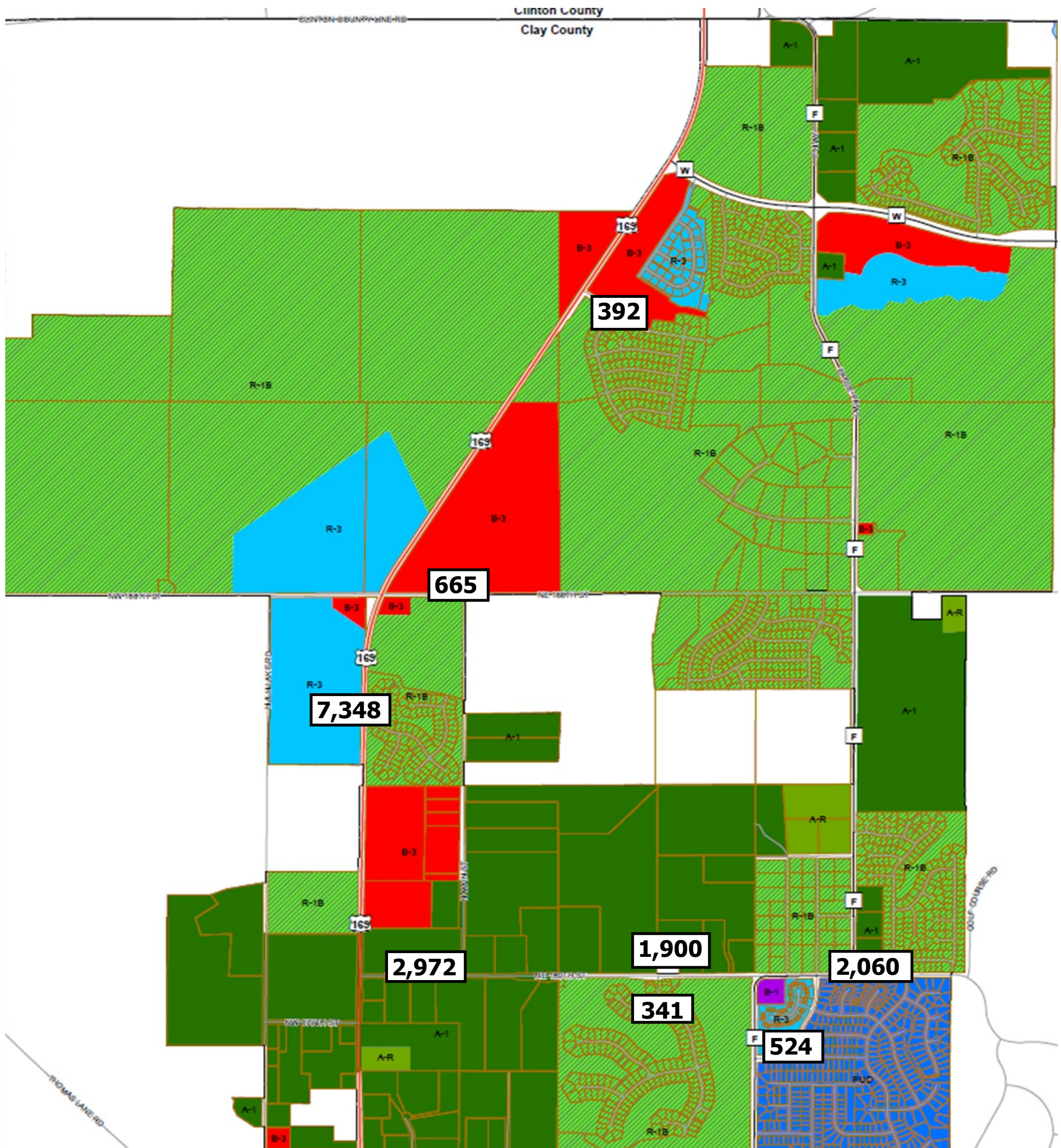
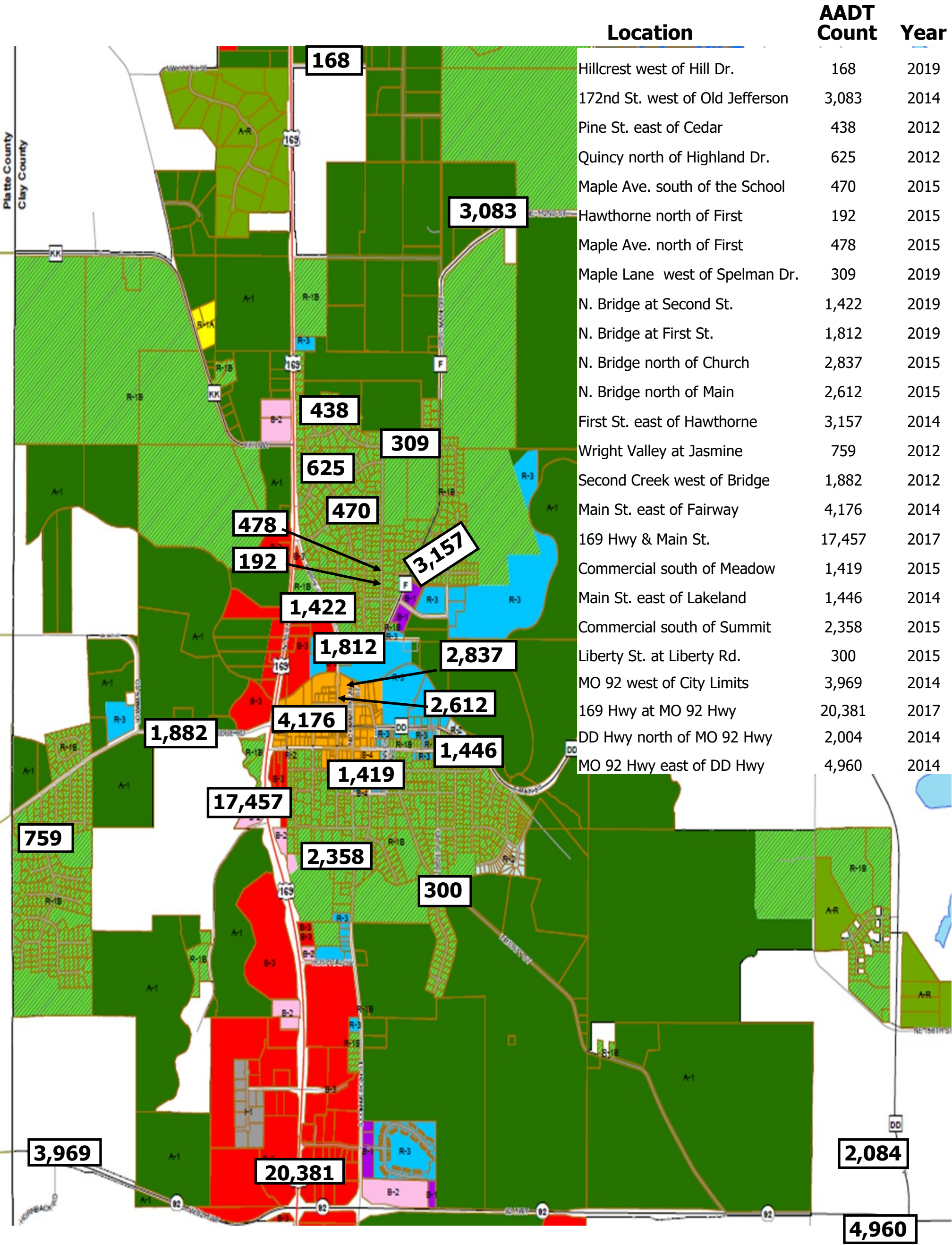


Traffic Counts for the North Zone

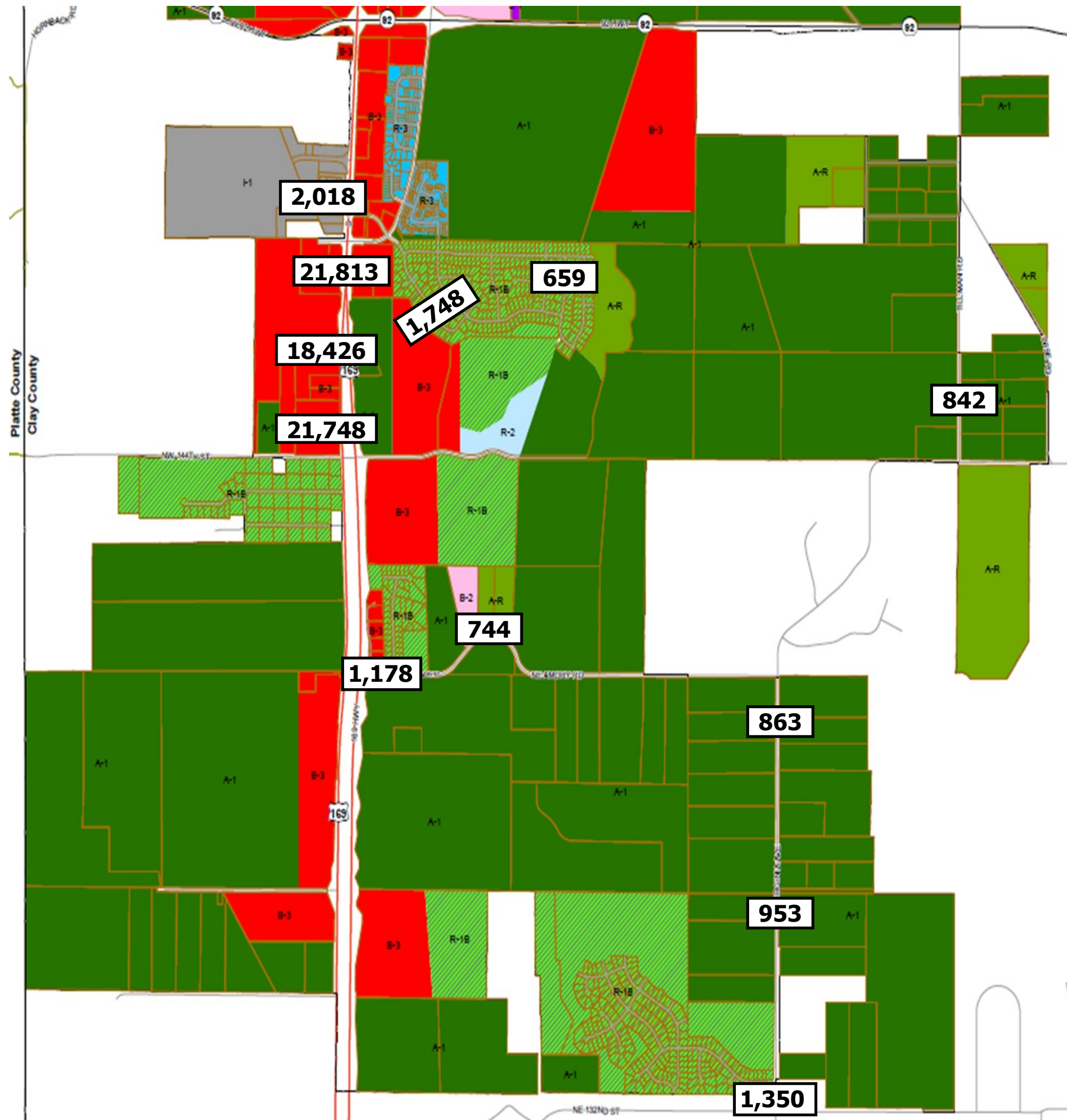


Location	AADT Count	Year
Lake Meadows & Corbyn	392	2015
188th St. & Main St.	665	2012
169 Hwy & Rock Creek Ter.	7,348	2014
180th St. & Main St.	2,972	2019
Greyhawke Ridge at Red Oak	341	2012
180th St. west of Old Jefferson	1,900	2012
180th St. east of Eagle Parkway	2,060	2015
Porter Dr. west of Marina	524	2015

Traffic Counts for the Central Zone



Traffic Counts for the South Zone



Location

AADT Count

Year

169 Hwy at Commercial	21,813	2017
Commercial north of Shamrock Way	2,018	2011
Shamrock Way south of Commercial	1,748	2011
Shannon east of Killarney	659	2013
Tillman south of Wise	842	2019
169 Hwy at Platte Valley Bank South	18,426	2014
169 Hwy west of 144th St.	21,748	2017
Amory Rd. west of Lora St.	1,178	2015
Amory Rd. at Creek Crossing	744	2015
N. Virginia south of Amory	863	2012
N. Virginia 900' north of Aspen Dr.	953	2012
N. Virginia at the City Limits	1,350	2012